





THE JOHN MUIR WAY

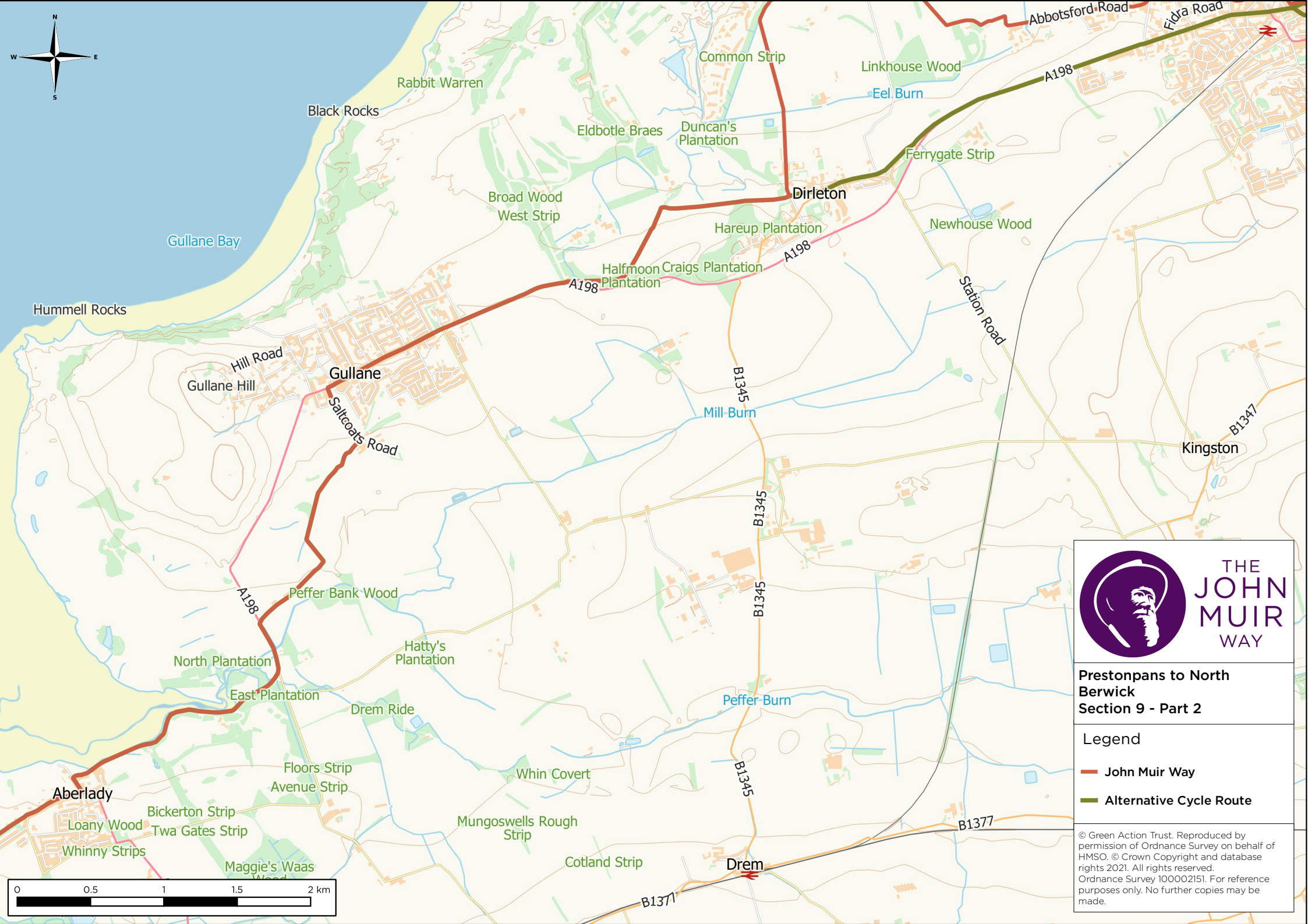
Prestonpans to North Berwick Section 9 - Part 1

Legend

-  John Muir Way
-  Alternative Cycle Route

© Green Action Trust. Reproduced by permission of Ordnance Survey on behalf of HMSO. © Crown Copyright and database rights 2021. All rights reserved. Ordnance Survey 100002151. For reference purposes only. No further copies may be made.






THE
**JOHN
MUIR**
WAY

**Prestonpans to North Berwick
Section 9 - Part 2**


- Legend**
- John Muir Way
 - Alternative Cycle Route

© Green Action Trust. Reproduced by permission of Ordnance Survey on behalf of HMSO. © Crown Copyright and database rights 2021. All rights reserved. Ordnance Survey 100002151. For reference purposes only. No further copies may be made.







THE JOHN MUIR WAY



Prestonpans to North Berwick Section 9 - Part 3

Legend

-  John Muir Way
-  Alternative Cycle Route

© Green Action Trust. Reproduced by permission of Ordnance Survey on behalf of HMSO. © Crown Copyright and database rights 2021. All rights reserved. Ordnance Survey 100002151. For reference purposes only. No further copies may be made.

